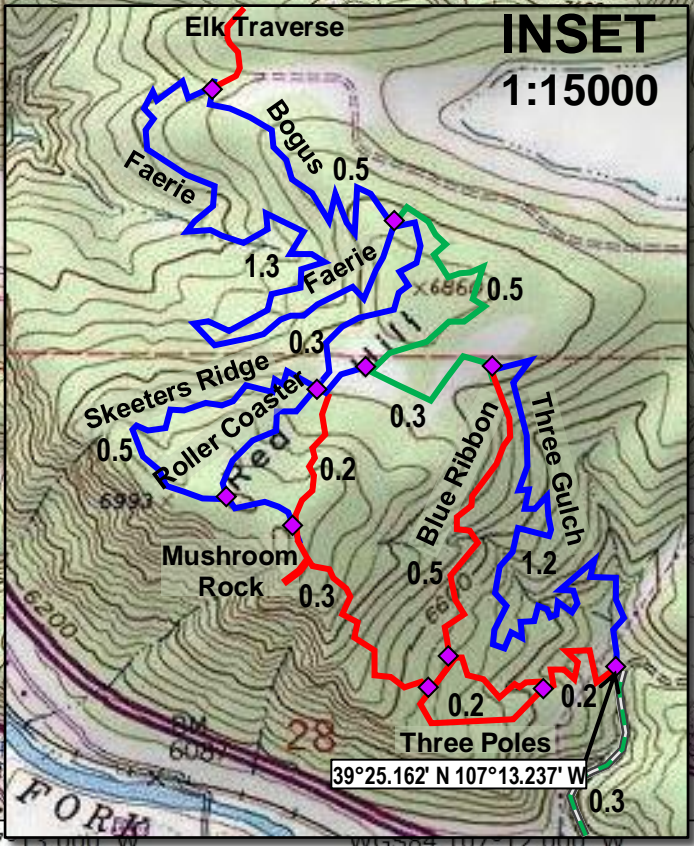
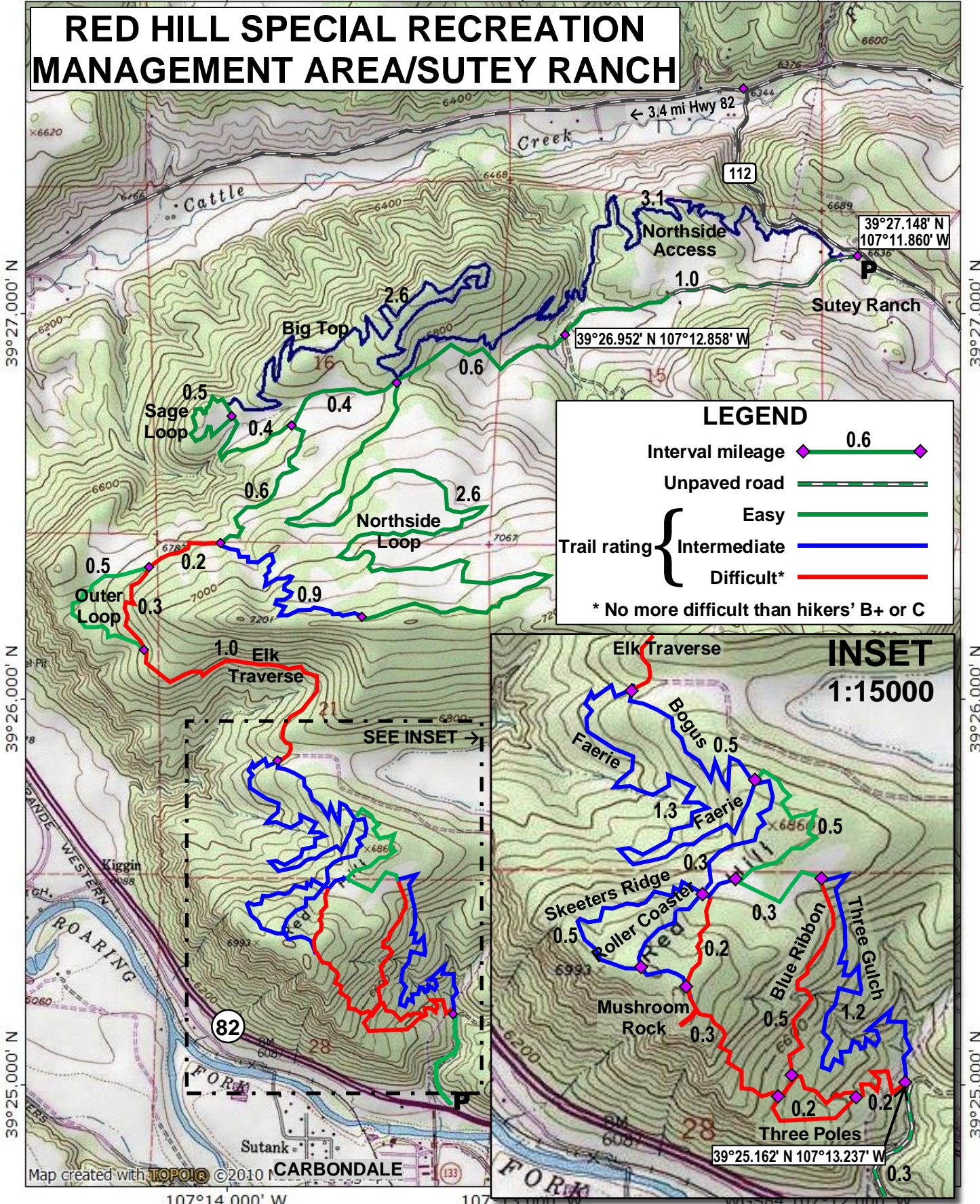


107°14.000' W

107°13.000' W

WGS84 107°12.000' W

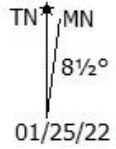
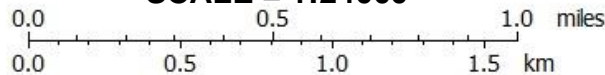
# RED HILL SPECIAL RECREATION MANAGEMENT AREA/SUTEY RANCH



Map created with TOPOIG ©2010 CARBONDALE



SCALE = 1:24000



01/25/22