



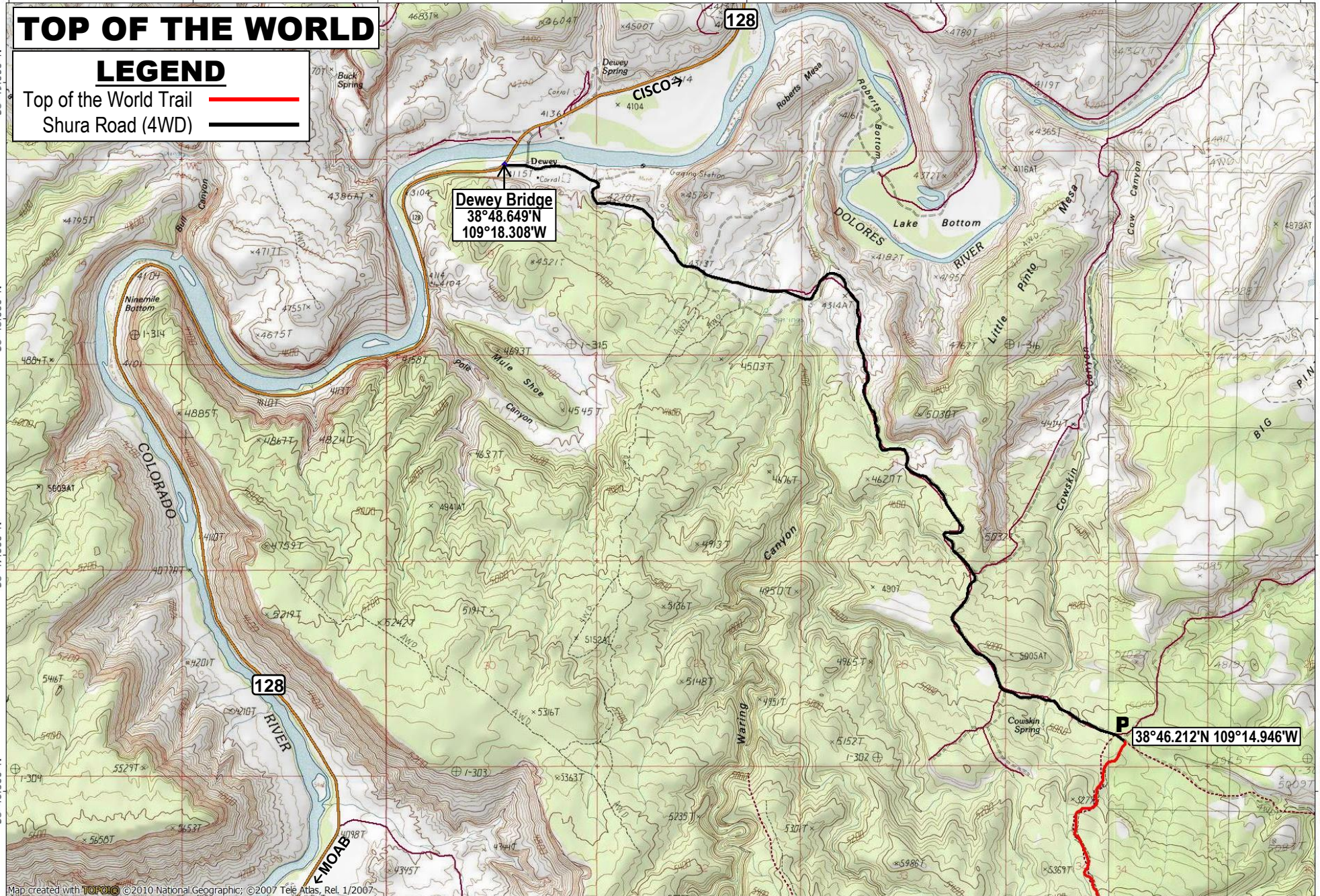
109°21.000' W 109°20.000' W 109°19.000' W 109°18.000' W 109°17.000' W 109°16.000' W 109°15.000' W WGS84 109°14.000' W

# TOP OF THE WORLD

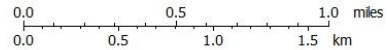
**LEGEND**

Top of the World Trail 

Shura Road (4WD) 



109°21.000' W 109°20.000' W 109°19.000' W 109°18.000' W 109°17.000' W 109°16.000' W 109°15.000' W WGS84 109°14.000' W



TN ↑ MN  
9°  
11/18/24

