

109°51.000' W 109°50.000' W 109°49.000' W 109°48.000' W 109°47.000' W WGS84 109°46.000' W

38°27.000' N
38°26.000' N
38°25.000' N
38°24.000' N
38°23.000' N




N 000°27.000' E
N 000°26.000' E
N 000°25.000' E
N 000°24.000' E
N 000°23.000' E

Neck Spring Trailhead
38°27.142'N 109°49.231'W

Upper Lathrop Canyon
38°26.021'N 109°49.621'W

White Rim Road Junction
38°24.271'N 109°47.698'W

LEGEND

- Neck Spring Loop 
- Upper Lathrop Canyon 
- Lower Lathrop Canyon 

CANYONLANDS NAT'L PARK
ISLAND IN THE SKY DISTRICT
GRAYS PASTURE

109°51.000' W 109°50.000' W 109°49.000' W 109°48.000' W 109°47.000' W WGS84 109°46.000' W



SCALE = 1:40,000

